








Sweetwater Trails Planning

This is the unofficial working version of this map used by the Sweetwater Community Planning Group. It may contain unapproved ideas and/or revisions. The official County Master Plan is periodically updated to reflect approved changes.

- Type (Open) 
- Pathway 
- Road 
- Trail 
- Type (Future) 
- Trail 
- Closed 
- Status (Open) 
- Existing 
- Proposed to close 
- Proposed 
- Status (Future) 
- Proposed 
- Marker 
- Roads 
- Highway 125 
- Community Plan Boundaries 

Revised: March 14, 2003
 Photo Date: October 99

